










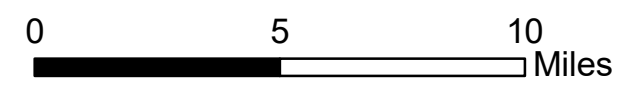
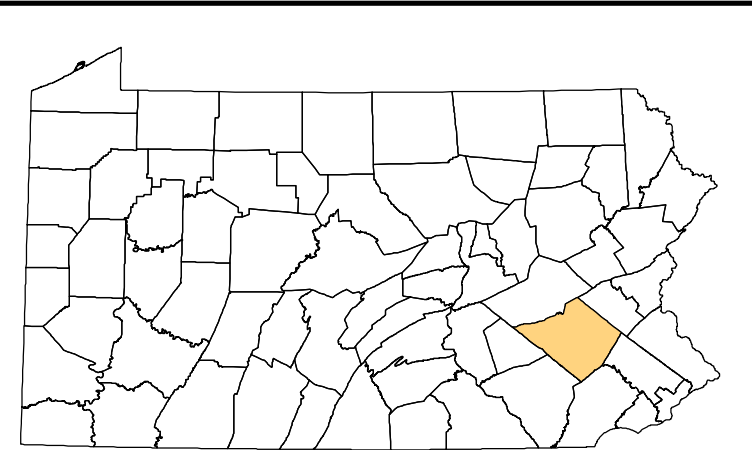
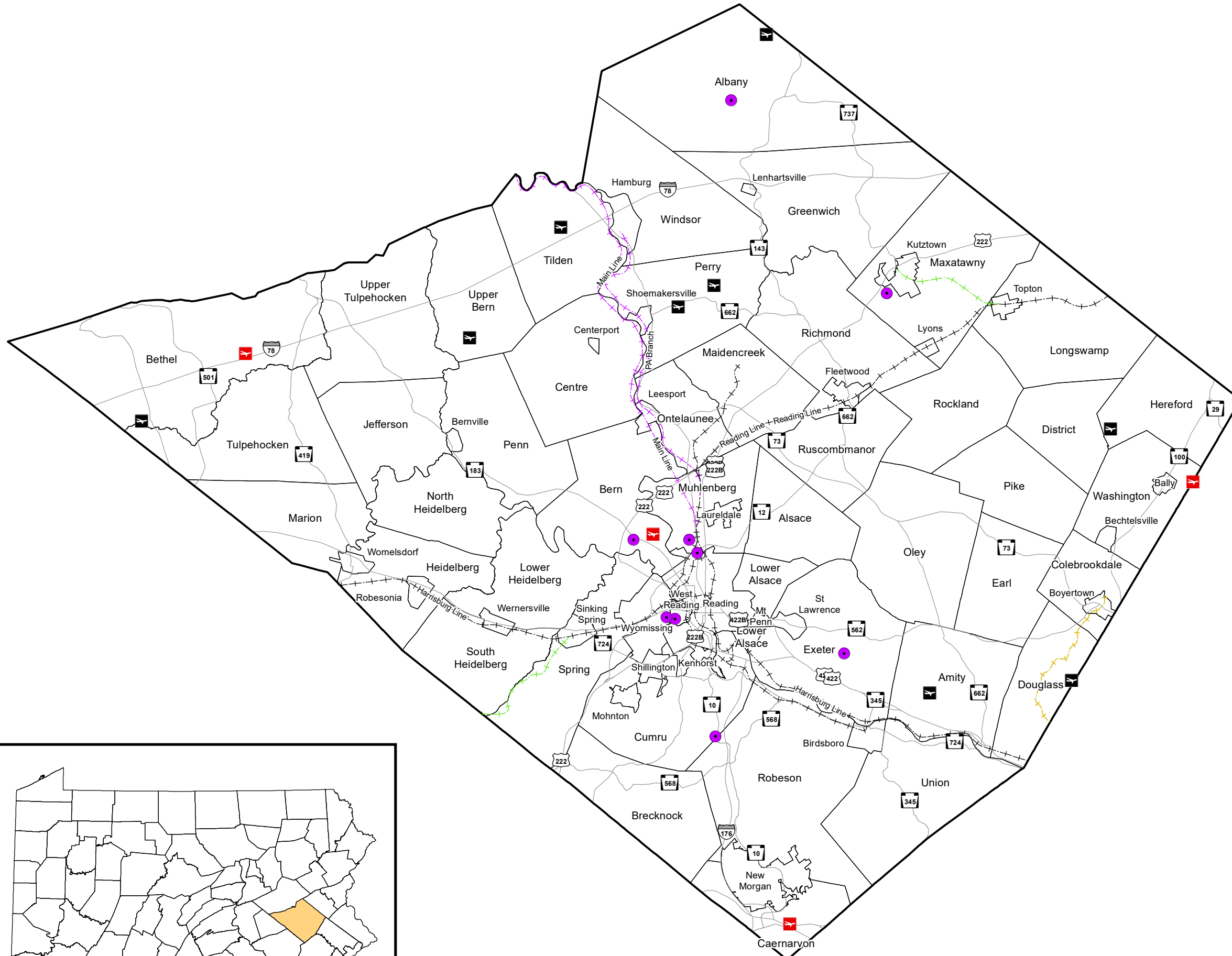


Railroads and FAA Licensed Aviation Facilities Berks County, Pennsylvania



Legend

-  Public Airports
-  Private Airports
-  Private Heliports
-  Short Line Railroad (Eastern Berks Gateway Railroad)
-  Class I Railroad (Norfolk Southern)
-  Regional Railroad (Reading Blue Mountain and Northern)
-  Short Line Railroad (East Penn Railroad)
-  Berks County Boundary
-  Municipal Boundaries
-  Major Roads



Source: Berks County Planning Commission, Berks County GIS, Berks County Mapping, Berks County Department of Emergency Services

Published by the Berks County Planning Commission

BAB 1/20

