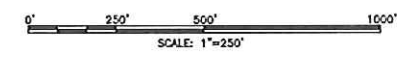









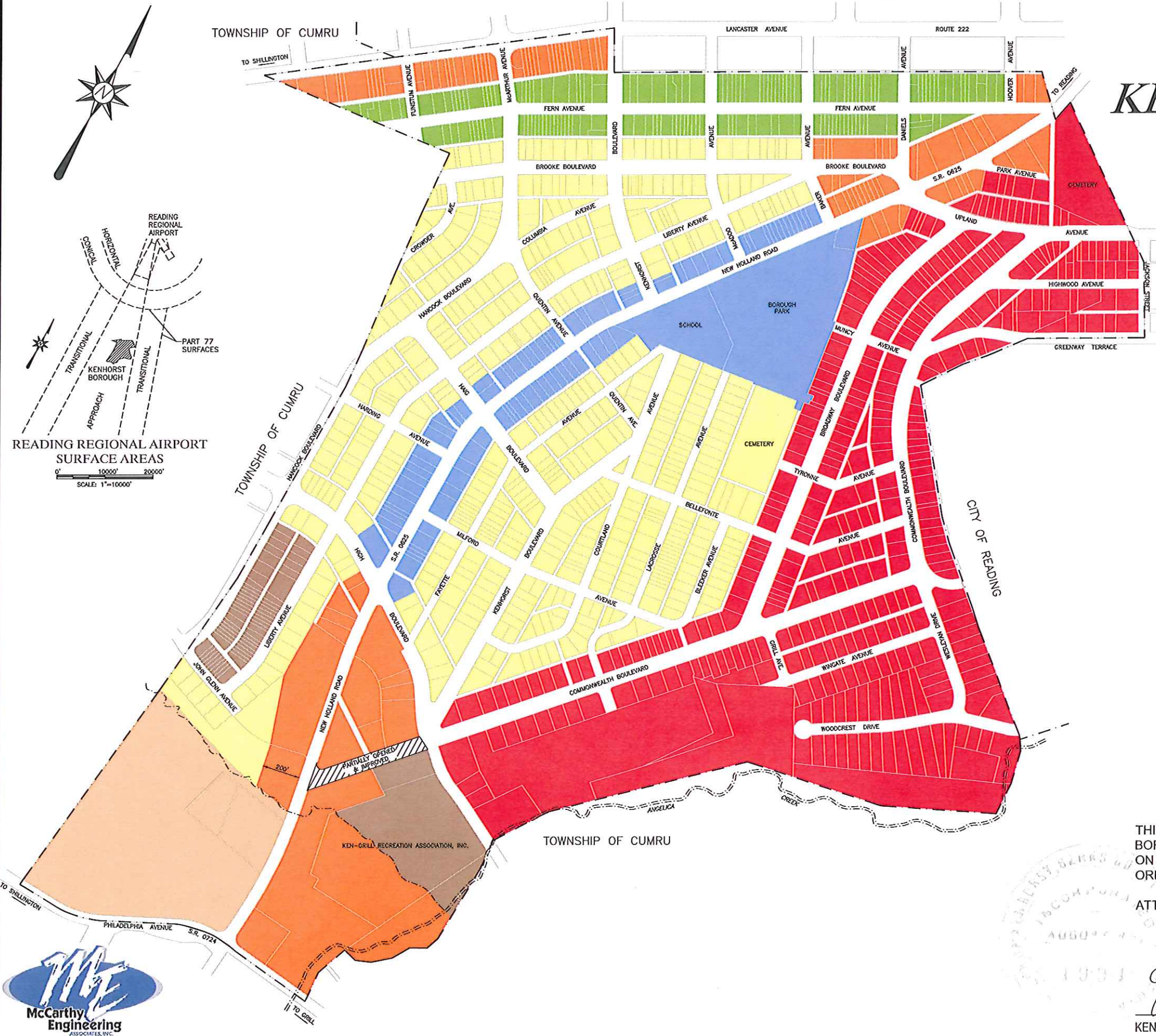
CITY OF READING

TOWNSHIP OF CUMRU

# KENHORST BOROUGH ZONING MAP




-  R-1 DISTRICT
-  R-2 DISTRICT
-  R-3 DISTRICT
-  R-4 DISTRICT
-  M-1 DISTRICT
-  C-1 DISTRICT
-  C-2 DISTRICT




THIS IS TO CERTIFY THAT THIS IS THE OFFICIAL ZONING MAP OF THE BOROUGH OF KENHORST, ADOPTED BY THE BOROUGH OF KENHORST ON AUGUST 2, 2012, AS PART OF THE KENHORST BOROUGH ZONING ORDINANCE OF 2012.

ATTESTED BY:



  
PRESIDENT OF BOROUGH COUNCIL

  
KENHORST BOROUGH SECRETARY

  
KENHORST BOROUGH MAYOR

  
**McCarthy Engineering**  
 ASSOCIATES, INC.  
 1121 Snyder Road, West Lawn, PA 19380  
 Phone 610.373.8001 Phone 717.484.2146 Phone 1.866.496.8744  
 Fax 610.373.8077  
 www.McCarthy-Engineering.com

S:\2012\20120802\_Kenhorst\_Zoning\_Map\20120802\_Kenhorst\_Zoning\_Map.dwg (11/27/12 9:42:11 AM)