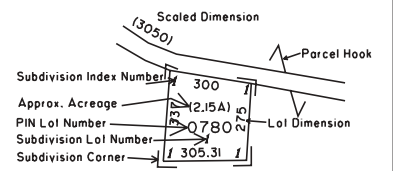


N390000

E2595000

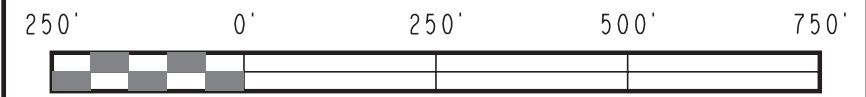
PROPERTY MAP
OF
BERKS COUNTY
PENNSYLVANIA

- Property Line
- Right of Way
- Interior Lot Line
- Block Grid Line
- Stream, Lake, Pond
- Municipal Boundary
- Easement
- Utility Easement



SUBD NO	PIN	SUBDIVISION NAME	PLAT BOOK	PAGE	CODE
1		NELL III	162	34	6753
2		RAY NELL ESTATE	201	17	8996

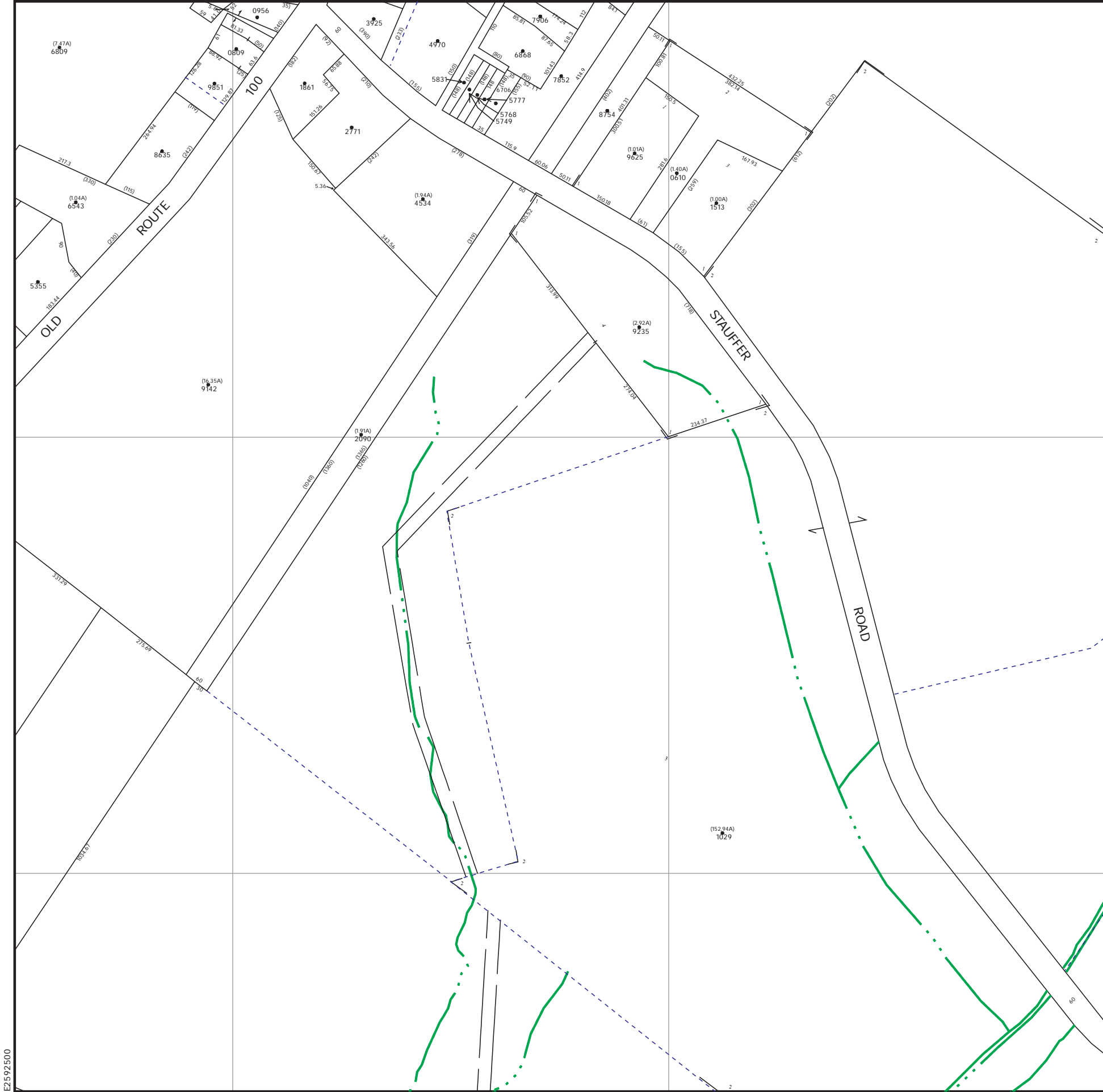
DISCLAIMER: This map is intended for property tax assessment purposes only. The information contained on this map is based upon recorded deeds, plans, and other public sources. These primary sources should be consulted to verify the information contained on this map. Due to conflicts, errors, and omissions in the primary sources, the tax map should be considered to be a representation of the editor's judgement, based upon the available evidence. Tax maps are not legal evidence of size, shape, location, or ownership of real estate, roads, or municipal boundaries. BERKS COUNTY ASSUMES NO LIABILITY RELATED TO THE USE OF THIS MAP. THIS MAP IS NOT A SURVEY.



8904	539903	539904	6
8802	539805	539806	539802
	539809	539810	
15	538816	539813	539814
			539804

August 1, 2010

MAP NO. 5398 06



E2592500

N387500

2

3

4

7

8

9