





















Berks County Comprehensive Plan Update
Adopted: Month Year

Joint Comprehensive Planning Berks County, Pennsylvania **DRAFT**

Legend

-  Bally, Bechtelsville (1994)
-  Boyertown, Colebrookdale, Pike (2005)
-  Centre, Centerport (1997)
-  Eastern Berks (2015)
-  Exeter, Amity, St Lawrence (2005)
-  Fleetwood, Maiden creek, Richmond (2011)
-  Governor Mifflin (2017)
-  Greenwich, Lenhartsville (2009)
-  Hereford, Washington (2018)
-  Leesport, Ontelaunee, Perry (1996)
-  Lower Alsace, Mount Penn (2006)
-  Northern Berks (2005)
-  Oley, Alsace, Ruscombmanor (2009)
-  Penn, Bernville, Jefferson (2008)
-  Southern Berks (2004)
-  Southwestern Berks (2011)
-  Suburban Berks West (2003)
-  Western Berks (2000)
-  Berks County Boundary
-  Municipal Boundaries

Source: Berks County Planning Commission, Berks County GIS, Berks County Mapping, Berks County Department of Emergency Services

Published by the Berks County Planning Commission

BAB 8/18

