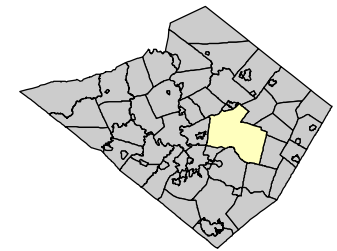












10.5 Watershed Bounds, Wetlands and Sinkholes



Watersheds

-  Maiden
-  Manatawny
-  Schuylkill
-  Sub-watershed bounds
-  Wetlands
-  Sinkholes
-  Streams
-  Municipal Bounds
-  Plan Bounds
-  Major Highways

Source data:
Base data - Berks County Planning Commission
Published by the Berks County Planning Commission

Prepared by:
The Berks County Planning Commission
Oley Township
Alsace Township
Ruscombmanor Township

Finalized: April 2009

