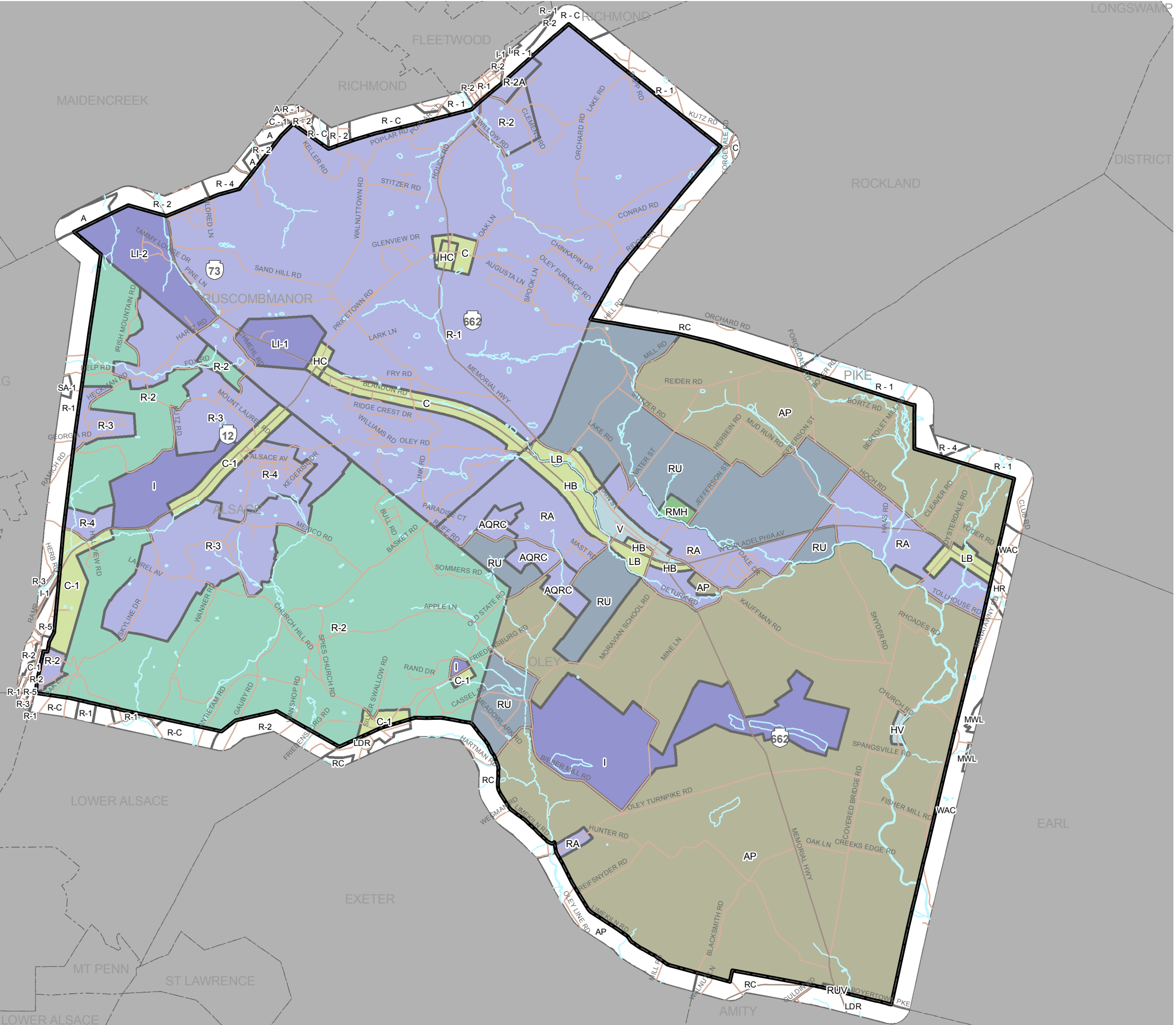

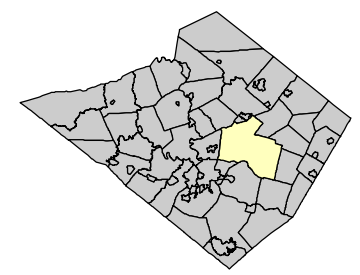
















3.2 Zoning



Legend

- | | | | |
|---|-----------------------|---|------------------|
|  | Rural |  | Plan Bounds |
|  | Business |  | Major Highways |
|  | Conservation |  | Municipal Bounds |
|  | Effective Agriculture |  | Streams |
|  | Industrial |  | Railroad |
|  | Mobile Home |  | Roadways |
|  | Village | | |
|  | Residential | | |

Source data:
Berks County Planning Commission
Published by the Berks County Planning Commission

Prepared by:
The Berks County Planning Commission
Oley Township
Alsace Township
Ruscombmanor Township

Finalized: April 2009