





HYDROLOGY

-  STREAMS
-  100 YEAR FLOODPLAINS
-  HYDRIC SOILS
-  WETLANDS *



0 200 400 800 1600

SCALE IN FEET

* Identified by the U.S. Fish and Wildlife Service's National Wetlands Inventory.

BALLY/BECHTELSTVILLE JOINT COMPREHENSIVE PLAN
Borough of Bechtelsville— Berks County, Pennsylvania



Landscape Architects . Engineers . Planning Consultants
Urban Research & Development Corporation
 28 Bethlehem Plaza . Bethlehem, Pennsylvania 18018