







Figure 2.4.1



HYDROLOGY


-  Open Water
-  1 100 - year Floodplain
-  2 Wetlands **
-  3 Hydric Soils ***
-  Major Watershed Divider
-  Minor Watershed Divider

* Source: FEMA Map
 ** Source: National Wetlands Inventory LSI
 *** Source: Soil Survey of Berks County

Centre/ Centerport Joint Comprehensive Plan

Berks County, Pennsylvania
 Base Map Prepared by Berks County Mapping Office

NDI
 Norman Day Associates
 Planning & Urban Design
 1811 Market Street - 2nd Floor
 Pottsville, PA 17860



FIGURE

DATE: