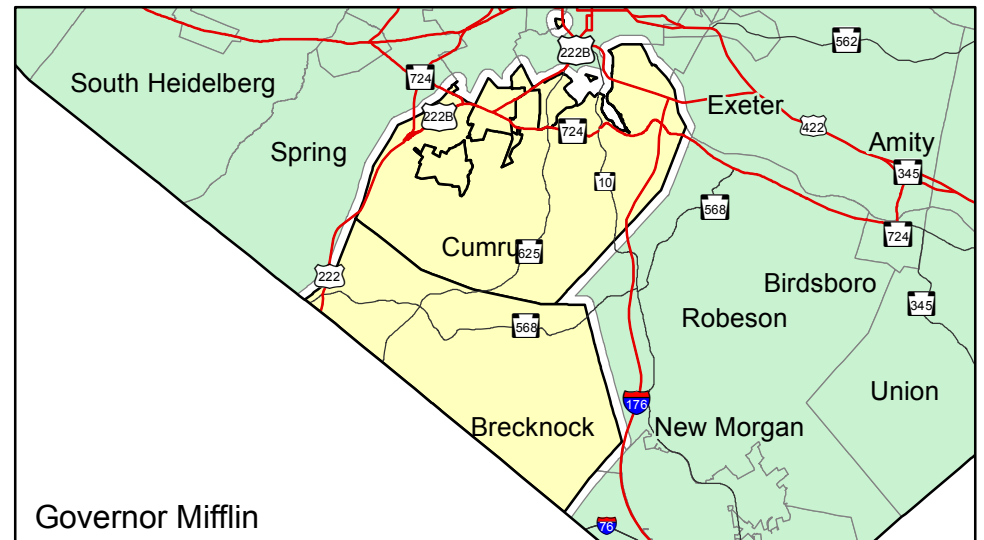
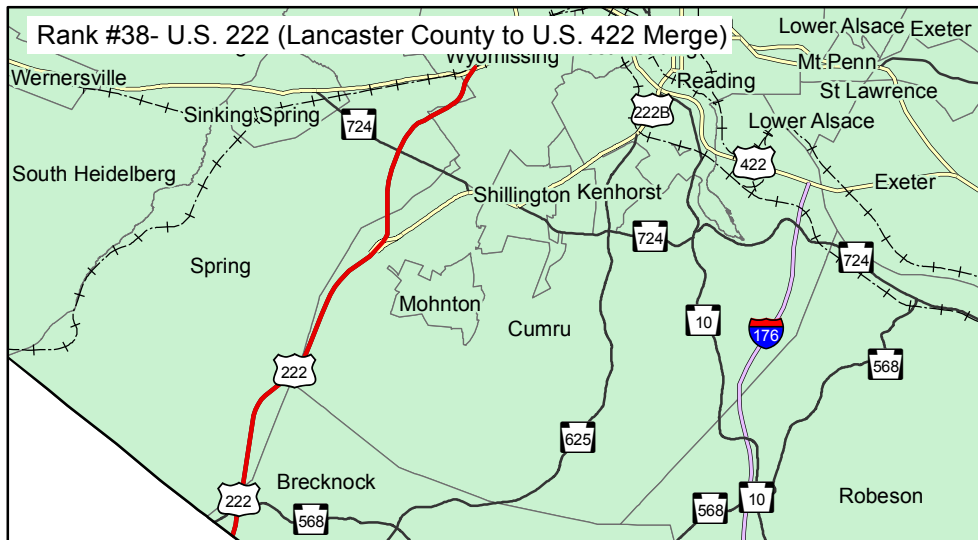
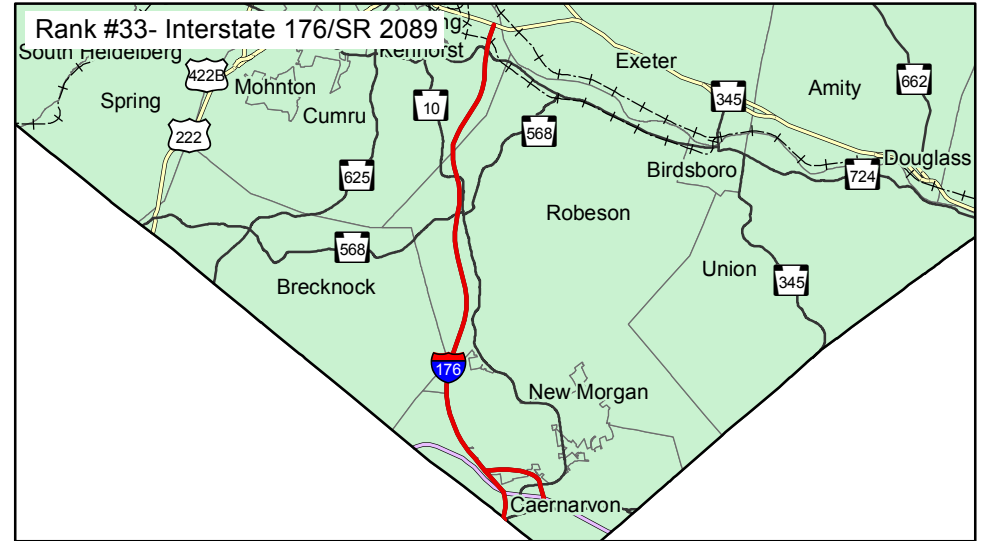
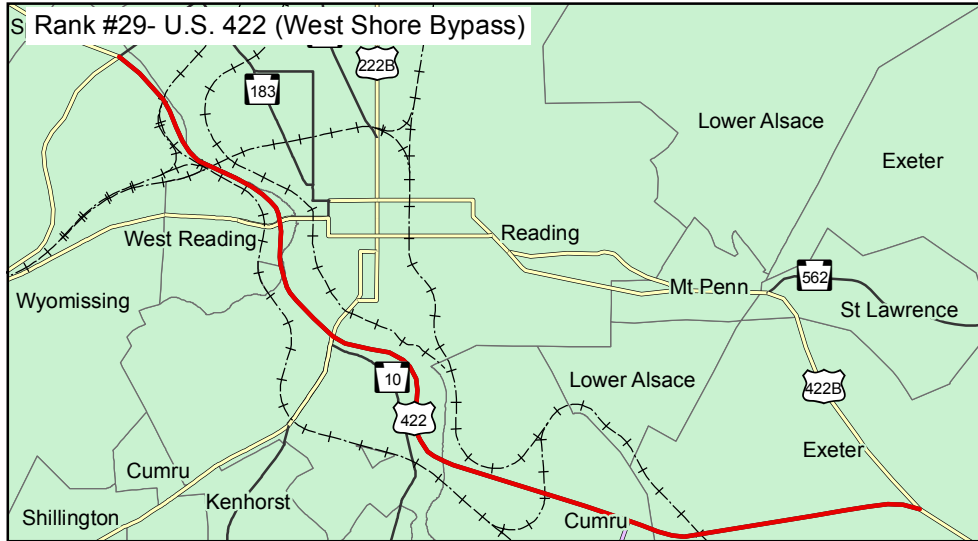


Governor Mifflin Joint Comprehensive Plan Congested Corridors Based on Travel Time and Volume

FIGURE 14



Source: Berks County Planning Commission GIS, Berks County Mapping, Berks County GIS, Berks County DES, PennDOT, Berks County Congestion Management Process Plan 2016
BAB 12/17

- Congestion Management Corridor
- US Route
- + - + - Railroads
- Interstate
- Municipal Boundaries
- State Route

