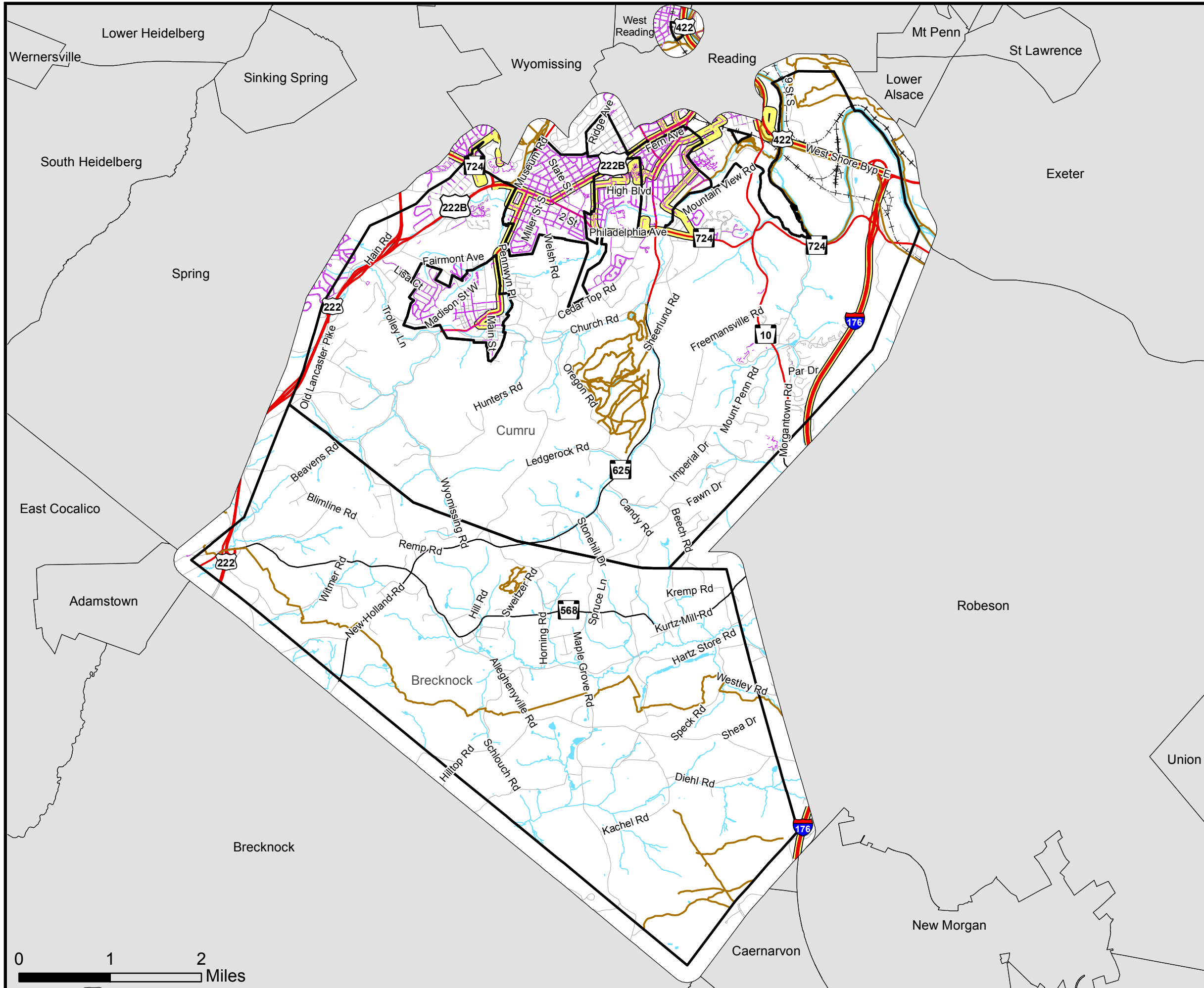
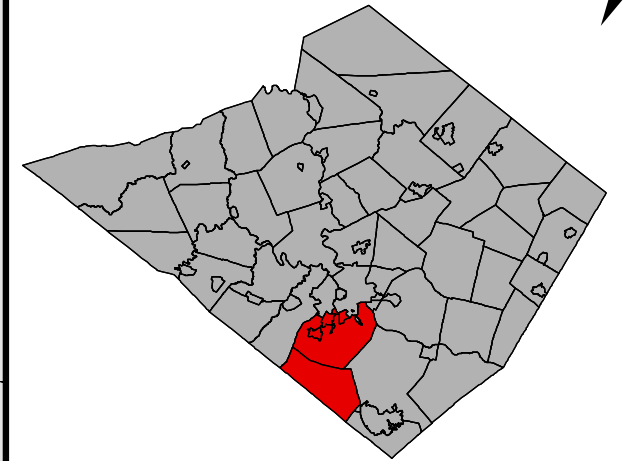











# National Highway System and Sidewalk / Trail Network



## Legend

-  National Highway System
-  BARTA Routes
-  Sidewalk Network
-  Trail Network
-  Water Bodies
-  Streams
-  Roads
-  Railroads
-  Municipal Boundaries

Source data: Berks County Planning Commission GIS, Berks County GIS/IS, Berks County Mapping, Berks DES

Published by the Berks County Planning Commission

BAB 12/17

