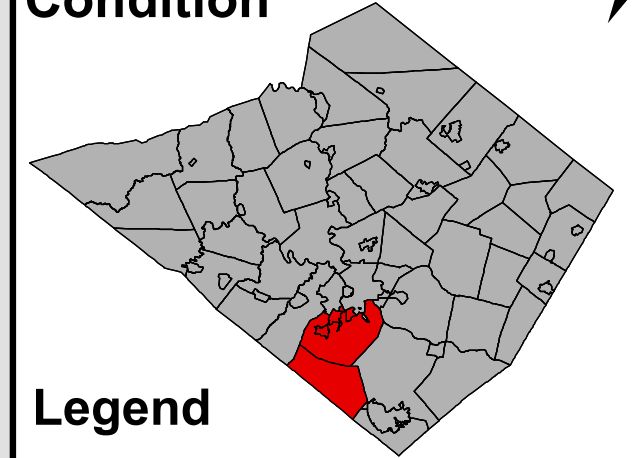


# Bridge and Pavement Condition

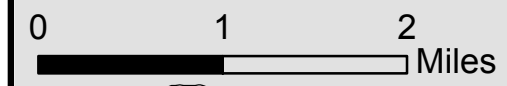
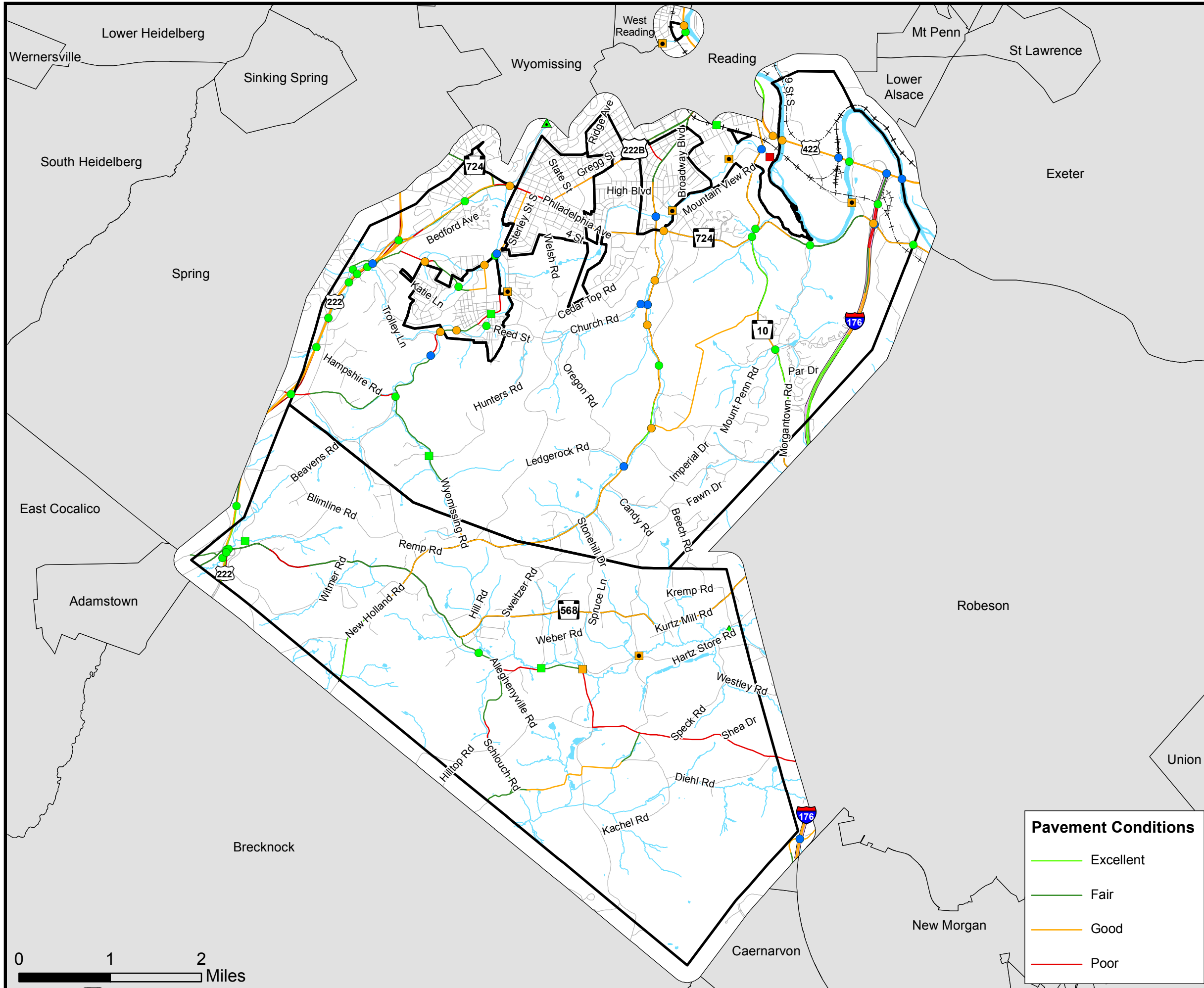


## Legend

- State-Owned Bridges
- △ County-Owned Bridges
- Municipal-Owned Bridges
- Posted Bridges
- Red: Closed Bridges
- Orange: Structurally Deficient Bridges
- Blue: Functionally Obsolete Bridges
- Green: No Restrictions
- Water Bodies
- Streams
- Roads
- Railroads
- Municipal Boundaries

## Pavement Conditions

- Green line: Excellent
- Light Green line: Fair
- Yellow line: Good
- Red line: Poor



Source data: Berks County Planning Commission GIS, Berks County GIS/IS, Berks County Mapping, Berks DES, PennDOT December 23, 2015 and February 17, 2016

Published by the Berks County Planning Commission

BAB 12/17

