












***Pedestrian Circulation Map  
The Joint Comprehensive Plan  
For Northern Berks County***

-  Appalachian Trail and Connections
-  Bicentennial Trail
-  Graded Railroad
-  Proposed Bartram Trail
-  Sidewalk
-  Proposed Sidewalk
-  Proposed Trail System
-  Active Railroad
-  Inactive Railroad
-  Park and Ride Facility
-  Sidewalk and Crosswalk Enhancements and Streetscape Amenities

Data source: Berks County GIS & SSM.



345 N. Wyomissing Blvd.  
Reading, PA 19610-0307  
Tel: 610-621-2000 Fax: 610-621-2001

03/27/03

g:\projects\w6000\w6128\  
w6128002\projects\  
w6128\_002.apr

