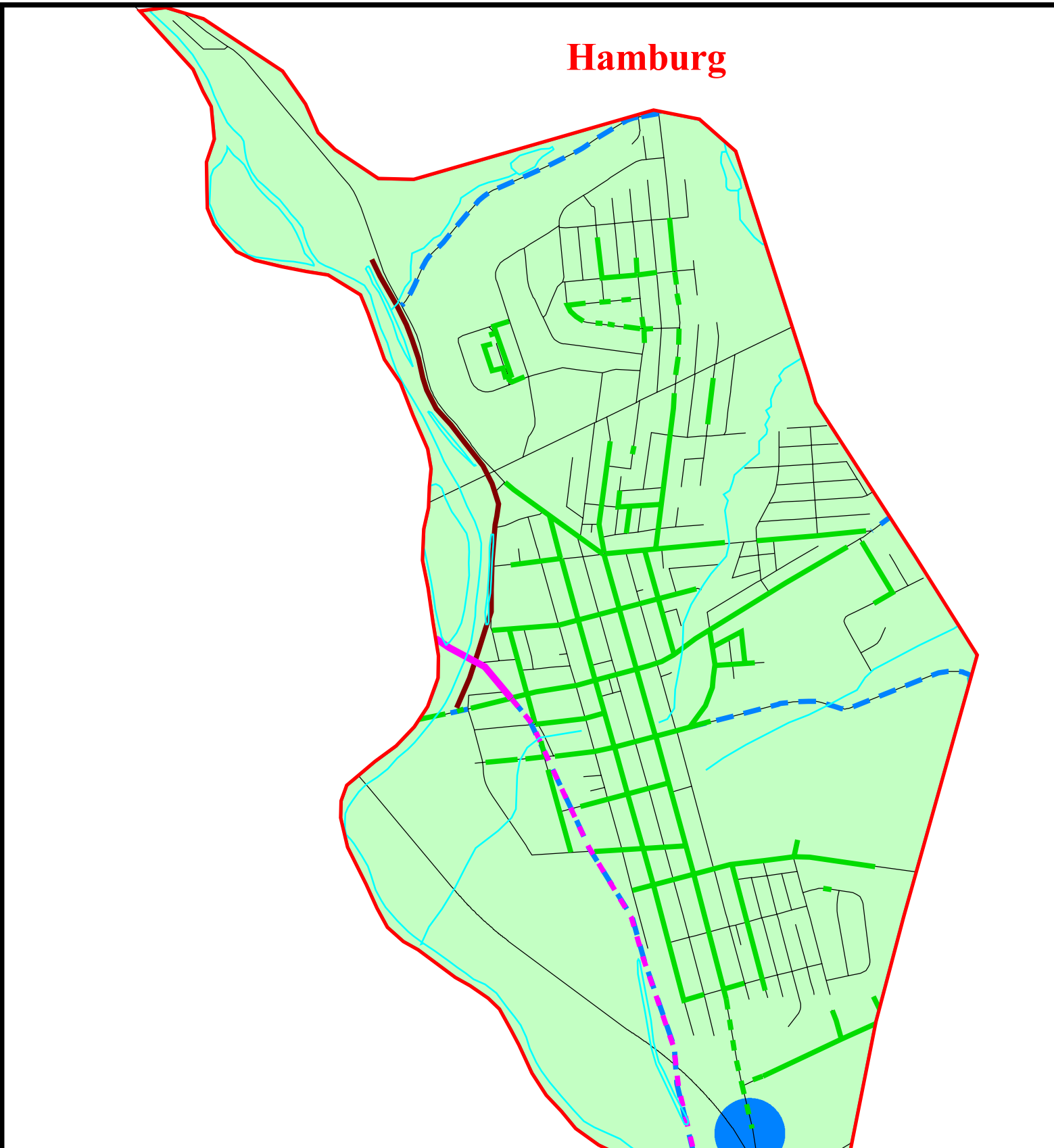
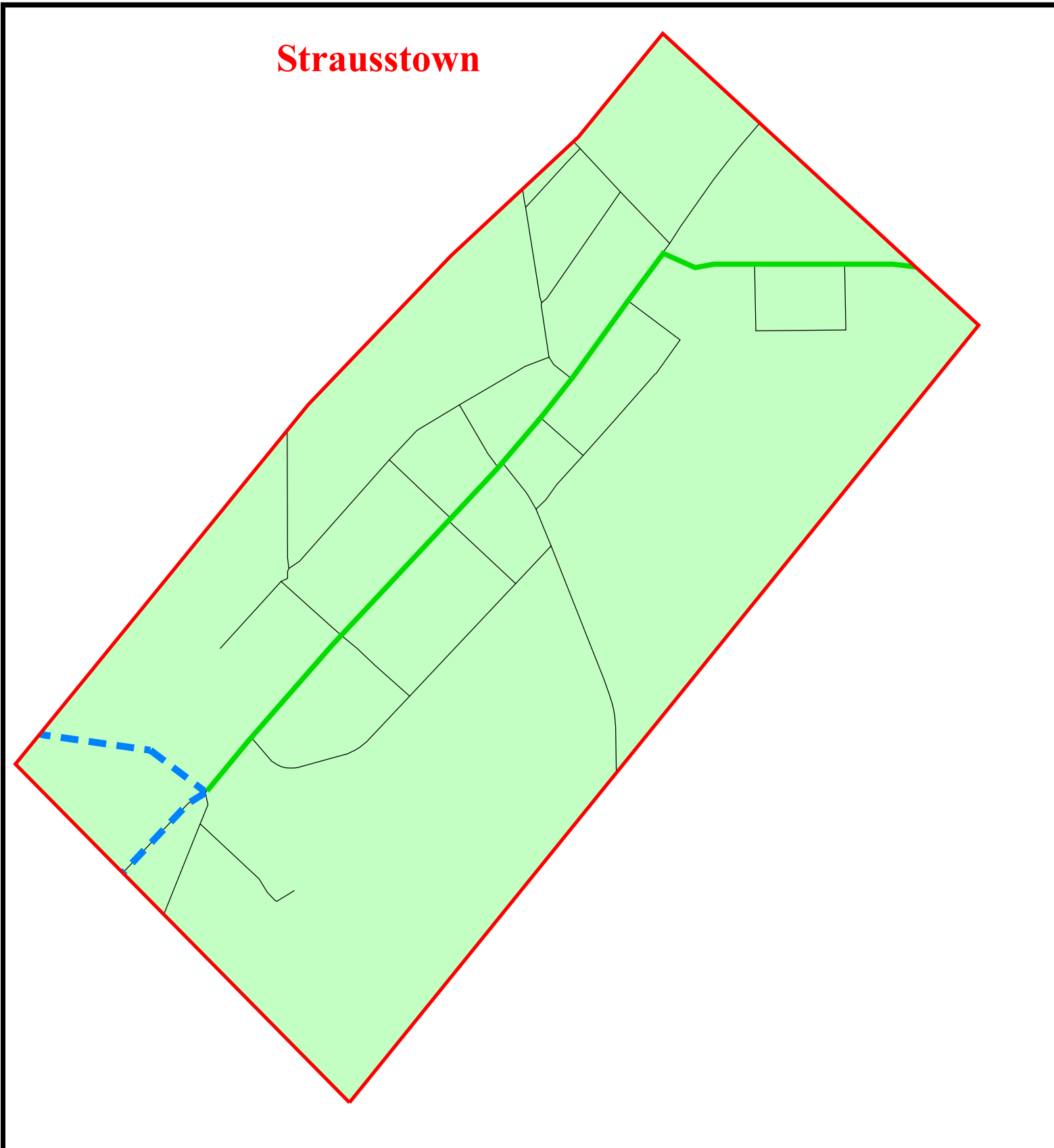









Strausstown




Hamburg



g:\projects\w6000\w6128\w6128002\projects\w6128_002.apr

03/27/03

-  Appalachian Trail and Connections
-  Bicentennial Trail
-  Graded Railroad
-  Proposed Bartram Trail
-  Sidewalk
-  Proposed Sidewalk
-  Proposed Trail System

-  Park and Ride Facility
-  Sidewalk and Crosswalk Enhancements and Streetscape Amenities
-  Parcels

Pedestrian Circulation Map The Joint Comprehensive Plan For Northern Berks County

Data source: Berks County GIS & SSM.

345 N. Wyomissing Blvd.
Reading, PA 19610-0307
Tel: 610-621-2000 Fax: 610-621-2001