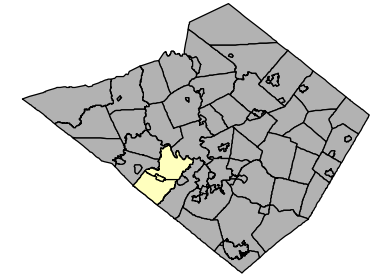










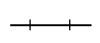


Watersheds and Wetlands



Legend

-  Tulpehocken Creek Watershed
-  Cocalico Creek Watershed
-  Subwatersheds
-  Wetlands
-  Water Bodies
-  Hydric Soils
-  Streams
-  Municipal Boundaries
-  Roads
-  Railroad

Source data: Berks County Planning Commission, Berks County GIS, Berks County Department of Emergency Services, USDA NRCS, DEP

Published by the Berks County Planning Commission

BAB 7/11

